
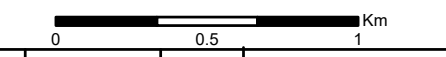


Legend
 Photo-panorama and Cumulative Wireline (90° HFOV)

© Crown Copyright 2022. All rights reserved.
 Ordnance Survey Licence 0100031673.



Rev	Date	By	Comment
B	24/06/2022	IM	Second Issue.
A	26/05/2022	MAL	First Issue.



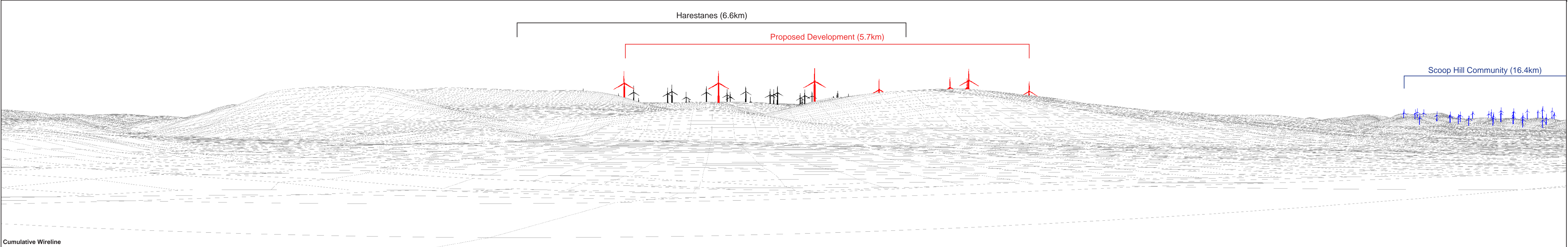
Harestanes South Windfarm Extension
 Figure B7a: Viewpoint 10 - A701 South of Bridgend

Drg No	HARESTANES_WSP_I_232
Rev	A
Date	6/24/2022
Scale	1:25,000 @ A3



Existing View

This image provides landscape and visual context only



Cumulative Wireline

Viewpoint OS Grid Reference: 300709, 586361	Horizontal Field of View: 90° (cylindrical projection)	Photographic Equipment: Nikon D750, 50mm Lens	Paper Size: 841 x 297mm
Eye Level: 122.5m	Nearest Turbine: 5.77km	Date and Time Taken: 25/06/2020, 15:56	Image Size: 820 x 130mm
Direction of View: 004°(centre of windfarm)	Principal Viewing Distance: 812.5mm	Camera Height: 1.5m AGL	

Legend:	Application Windfarms
■ Proposed Development	■ Operational Windfarms

Figure B7b
Viewpoint 10: A701 South of Ae Bridgend
Harestanes South Windfarm Extension



Existing View

This image provides landscape and visual context only



Cumulative Wireline

Viewpoint OS Grid Reference: 300709, 586361	Horizontal Field of View: 90° (cylindrical projection)	Photographic Equipment: Nikon D750, 50mm Lens	Paper Size: 841 x 297mm
Eye Level: 122.5m	Nearest Turbine: 5.77km	Date and Time Taken: 25/06/2020, 15:56	Image Size: 820 x 130mm
Direction of View: 094°	Principal Viewing Distance: 812.5mm	Camera Height: 1.5m AGL	

Legend:
■ Consented Windfarms
■ Application Windfarms

Figure B7c
 Viewpoint 10: A701 South of Ae Bridgend
Harestones South Windfarm Extension